



























# Paloma AS

























## Listado 3a Etapa. Final Dia 2

























### Nacional de Pichones FMC 2021



LU	PAIS	PALOMA	NOMBRE	CIUDAD	Lug	AGUASCALIENTES	Lug	GUADALUPE	Lug	RIO GRANDE	TOTAL	Dif al 1°	Dif Al Sig
1		125586	ENRIQUE ALFARO	ZACAPU	3	999.1189133	3	995.901486	1	1000	2995.020399	0	0
2		74769	HUMBERTO PALACIOS	QUERETARO	11	992.639227	43	931.0303624	4	992.6366692	2916.306259	78.71414062	78.71414062
3		200549	PALOMAR LOPEZ	LA PIEDAD	24	947.147186	9	983.3064912	7	958.2705445	2888.724222	106.2961776	27.58203699
4		73698	CARLOS ALTAMIRANO 1	QUERETARO	43	884.2337675	37	947.9301148	3	994.9665559	2827.130438	167.8899611	61.59378352
5		123115	PALOMAR OROZCO	LA BARCA	4	998.9238474	13	983.1408202	14	812.6132554	2794.677923	200.3424763	32.4525152
6		77397	JAIME PALACIOS	QUERETARO	10	998.312202	11	983.2081336	16	795.6296164	2777.149952	217.8704472	17.52797087
7		131403	PALOMAR EL REFUGIO	ZAMORA	32	910.0102126	6	987.8905689	13	868.1273812	2766.028163	228.9922366	11.12178941
8		170271	ESPINO LOFT	CAPILLA	61	789.2916009	1	1000	10	952.0756209	2741.367222	253.6531775	24.66094092
9		113234	EXPRESION GRAFICA	LEON GTO	40	884.3672948	50	891.0685252	9	955.0303478	2730.466168	264.5542316	10.90105408
10		79147	ALBERTO CHAVARRIA PEÑA	QUERETARO	58	790.2051986	25	970.6165199	11	898.3759478	2659.197666	335.8227331	71.26850145
11		4945	JUAN ANGEL NAVEJA	GUADALAJARA	29	915.3344685	30	970.0166155	17	762.9614416	2648.312526	346.7078737	10.88514063
12		43036	RAUL GONZALEZ AGUIRRE	TEPATITLAN	6	998.6952383	14	982.8604242	22	627.5791237	2609.134786	385.8856131	39.17773938
13		125588	ENRIQUE ALFARO	ZACAPU	88	731.5438181	49	891.1137082	6	958.7521851	2581.409711	413.610688	27.72507486
14		103217	SERGIO MALDONADO	MORELIA	65	784.5170002	10	983.2762155	15	812.5610446	2580.35426	414.666139	1.055451083
15		132783	PALOMAR LA AMISTAD	GUADALAJARA	18	948.0005351	15	982.4841297	23	591.6616279	2522.146293	472.8741066	58.20796756
16		50048	ALAN MEDINA	AGUASCALIENTES	39	884.8903734	26	970.5850147	19	666.13259	2521.607978	473.4124212	0.538314601
17		177944	PALOMAR MARIJO 2	LA BARCA	60	789.6339339	24	970.6775323	18	698.8986812	2459.210147	535.8102519	62.39783069
18		51819	MANZANO	AGUASCALIENTES	8	998.403994	63	451.0370999	2	995.2559965	2444.69709	550.3233089	14.51305701
19		51012	FAMILIA GALINDO	AGUASCALIENTES	30	911.1120386	54	869.6312613	20	657.5798156	2438.323115	556.6972839	6.373974974
20		68842	GUTIERREZ LOFT	GUADALAJARA	2	999.375776	17	982.1424139	33	431.5325641	2413.050754	581.9696453	25.27236139

21		57205	CARLOS CASTRO	URIANGATO	13	970.5630362	36	948.1295194	29	456.2419683	2374.934524	620.0858754	38.11623017
22		61193	GUTIERREZ LOFT	GUADALAJARA	19	947.9682177	27	970.4135805	35	417.9302093	2336.312008	658.7083918	38.62251636
23		54052	PALOMAR OSCAR & PACHECO	TEPIC	50	819.9401798	5	988.0252727	26	511.0095976	2318.97505	676.0453493	17.33695752
24		194682	JESUS LARA	SAN LUIS POTOSI	87	737.3017474	42	935.2335351	21	635.1883015	2307.723584	687.2968153	11.25146598
25		56496	PALOMAR KILIN	URIANGATO	15	959.4691109	39	947.5678823	37	400.0039876	2307.040981	687.9794185	0.682603196
26		18754	RUBEN HNDZ. RIOS	TONALA	72	776.4898808	45	927.3862143	24	581.05244	2284.928535	710.0918642	22.11244569
27		132287	JUAN PAZ	JACONA	17	948.324742	34	950.4171783	40	377.2369443	2275.978865	719.0415348	8.949670607
28		131417	PALOMAR EL REFUGIO II	ZAMORA	48	823.8162128	41	937.0564544	27	495.7678399	2256.640507	738.3798922	19.33835743
29		132258	JUAN PAZ	ZAMORA	31	910.074396	48	891.1837111	30	451.9115116	2253.169619	741.8507806	3.470888383
30		167755	TACOS ÑOÑO	VALLE DE GUADALUPE	82	765.7644135	61	487.4663634	5	992.1729391	2245.403716	749.6166833	7.765902697
31		19455	JESUS LARA	SAN LUIS POTOSI	49	821.0700658	62	466.6662722	8	955.1757439	2242.912082	752.1083174	2.491634086
32		232312	RUBEN DE LA TORRE	CAPILLA	16	948.4843942	56	809.2367906	28	483.7593514	2241.480536	753.5398632	1.431545809
33		206959	TOÑIN & ALTOS	SAN JOSE DE GRACIA	81	768.2671795	18	982.0148565	36	407.8163484	2158.098384	836.922015	83.38215185
34		68691	LUIS HERNESTO CASTELLANOS	CAPILLA	91	585.6903374	32	964.9253047	31	441.6285991	1992.244241	1002.776158	165.854143
35		52468	FAMILIA GALINDO	AGUASCALIENTES	5	998.8778546	12	983.1614138	0	0	1982.039268	1012.981131	10.20497282
36		1333	ADRIAN VERDUZCO	ZAMORA	92	499.745137	52	873.7606657	25	579.1301018	1952.635905	1042.384495	29.4033638
37		51951	RICARDO ESPARZA	AGUASCALIENTES	23	947.1482181	2	999.7916817	0	0	1946.9399	1048.080499	5.696004745
38		134682	PALOMAR DYLAN	MORELIA	14	959.4949133	8	983.5822766	0	0	1943.07719	1051.943209	3.86270994
39		34	PALOMAR JAIME & ADRIAN	TANGANCICUARIO	22	947.3871481	23	970.775352	0	0	1918.1625	1076.857899	24.91468979
40		192900	JAIME HNDZ	SAN LUIS POTOSI	26	927.630462	16	982.4298793	0	0	1910.060341	1084.960058	8.102158851
41		179016	ALVARO RAMIREZ /LA NORIA	TEPATITLAN	33	909.9869259	22	970.8316771	0	0	1880.818603	1114.201796	29.24173828
42		72146	JAIME GARCIA	QUERETARO	37	885.1041461	21	970.8886169	0	0	1855.992763	1139.027636	24.82583999
43		73674	CARLOS ALTAMIRANO 2	QUERETARO	41	884.2644723	35	950.3863647	0	0	1834.650837	1160.369562	21.34192603
44		17187	PALOMAR EL POLLO	TANGANCICUARIO	42	884.2548609	40	947.3796197	0	0	1831.634481	1163.385919	3.016356333

45		177948	PALOMAR MARIJO 2	LA BARCA	46	824.6281491	29	970.0714806	0	0	1794.69963	1200.32077	36.934851
46		194051	ESTEBAN BARRIOS	SAN LUIS POTOSI	35	908.6577165	73	0	12	868.7376057	1777.395322	1217.625077	17.3043074
47		4946	JUAN ANGEL NAVEJA	GUADALAJARA	63	788.6231258	19	981.5576474	0	0	1770.180773	1224.839626	7.214548992
48		79068	LEONARDO ACOSTA	QUERETARO	57	790.2424185	20	977.6072845	0	0	1767.849703	1227.170696	2.331070285
49		55358	PALOMAR NEGRA GORETI	TEPIC	47	823.8794931	59	561.1925118	39	377.8661776	1762.938183	1232.082217	4.911520467
50		182163	MIGUEL HNDZ & FAMILIA	TEPATITLAN	64	788.527399	31	969.9838809	0	0	1758.51128	1236.509119	4.426902594
51		18771	HNOS HNDZ RIOS	OCOTLAN	86	740.4540238	7	984.064075	0	0	1724.518099	1270.502301	33.99318109
52		126563	SEBASTIAN R. & CHILANGOS LOFT	ZACAPU ,NY.	94	383.9336213	33	955.2419247	38	383.0764457	1722.251992	1272.768408	2.266107147
53		77450	JAIME PALACIOS	QUERETARO	89	725.9230284	4	988.0426389	0	0	1713.965667	1281.054732	8.286324327
54		45626	ARNULFO GOMEZ	TEPATITLAN	56	792.809884	47	891.3910305	0	0	1684.200914	1310.819485	29.76475293
55		56345	PALOMAR EL CUATE	TEPIC	71	776.5657398	46	891.5470194	0	0	1668.112759	1326.90764	16.08815518
56		72158	JAIME GARCIA	QUERETARO	73	776.3740927	51	890.509347	0	0	1666.88344	1328.13696	1.229319563
57		52801	JESUS MARTINEZ	AGUASCALIENTES	68	776.8958167	53	873.6797513	0	0	1650.575568	1344.444831	16.30787168
58		192921	JAIME HNDZ	SAN LUIS POTOSI	97	289.5493021	28	970.1230415	42	346.1912756	1605.863619	1389.15678	44.71194875
59		129034	JORGE ALFREDO FRAGOSO NAVARRO	PUEBLA	66	780.5327262	55	817.4674753	0	0	1598.000202	1397.020198	7.863417712
60		132040	HNOS. HERNANDEZ	JACONA	67	780.1271128	57	690.0079693	0	0	1470.135082	1524.885317	127.8651194
61		4904	JUAN ANGEL NAVEJA	GUADALAJARA	53	817.1912591	58	633.1579828	0	0	1450.349242	1544.671157	19.78584023
62		186904	MARCO ANTONIO GARCIA TORRES	LA PIEDAD	36	885.9180821	74	0	32	439.7430957	1325.661178	1669.359221	124.688064
63		50347	ALEJANDRO MUÑOZ F.	AGUASCALIENTES	54	806.522944	60	491.6905139	0	0	1298.213458	1696.806941	27.44771995
64		77400	JAIME PALACIOS	QUERETARO	96	351.2287866	44	927.4394657	0	0	1278.668252	1716.352147	19.54520559
65		132250	JUAN PAZ	ZAMORA	34	908.6595872	68	0	41	364.3333527	1272.99294	1722.027459	5.675312373
66		132038	HNOS. HERNANDEZ	JACONA	99	240.266247	38	947.8061689	0	0	1188.072416	1806.947983	84.92052406
67		56784	PALOMAR EL CUATE	TEPIC	85	756.9825746	67	0	34	429.0039722	1185.986547	1809.033853	2.085869077
68		131404	PALOMAR EL REFUGIO	ZAMORA	74	776.2129568	64	404.3028058	0	0	1180.515763	1814.504637	5.470784186

69		57744	PALOMAR EL CANELO	URIANGATO	1	1000	0	0	0	0	1000	1995.020399	180.5157626
70		73678	CARLOS ALTAMIRANO 2	QUERETARO	7	998.4062517	0	0	0	0	998.4062517	1996.614148	1.593748291
71		206543	PALOMAR TELLEZ	SAN JOSE DE GRACIA	9	998.3558726	0	0	0	0	998.3558726	1996.664527	0.05037914
72		204990	SALVADOR LOPEZ	CD GUZMAN	12	991.3325947	0	0	0	0	991.3325947	2003.687805	7.023277872
73		232310	RUBEN DE LA TORRE	CAPILLA	20	947.9006154	0	0	0	0	947.9006154	2047.119784	43.43197926
74		25798	HNOS HNDZ RIOS	OCOTLAN	21	947.6049847	0	0	0	0	947.6049847	2047.415415	0.295630729
75		55784	PALOMAR ANTONIO SANDOVAL	TEPIC	25	946.9789545	0	0	0	0	946.9789545	2048.041445	0.62603016
76		139012	LALO GONZALEZ	MOROLEON	27	927.5531194	70	0	0	0	927.5531194	2067.46728	19.4258352
77		1326	ADRIAN VERDUZCO	ZAMORA	28	925.8869954	0	0	0	0	925.8869954	2069.133404	1.666123957
78		120458	HNOS AGUIRRE	LA BARCA	38	884.8991463	0	0	0	0	884.8991463	2110.121253	40.98784914
79		231658	SOPLANDO VIDA/JERSAI C.	MORELIA	44	884.0098028	0	0	0	0	884.0098028	2111.010596	0.889343412
80		55038	PALOMAR HNOS GONZALEZ	TEPIC	45	876.7665597	0	0	0	0	876.7665597	2118.25384	7.243243132
81		204991	SALVADOR LOPEZ	CD GUZMAN	51	819.7604662	0	0	0	0	819.7604662	2175.259933	57.00609349
82		75628	MARIANO PALACIOS 1	QUERETARO	52	819.0725749	0	0	0	0	819.0725749	2175.947824	0.687891358
83		1240	ARTURO BARRIGA	JACONA	55	802.3250263	0	0	0	0	802.3250263	2192.695373	16.74754852
84		199114	PALOMAR CHEPE & COSME	SAN IGNACIO CERRO GORDO	59	789.9303387	0	0	0	0	789.9303387	2205.090061	12.3946876
85		204917	SALVADOR LOPEZ	CD GUZMAN	62	789.1341419	66	0	0	0	789.1341419	2205.886257	0.796196833
86		1234	ARTURO BARRIGA	JACONA	69	776.6992671	0	0	0	0	776.6992671	2218.321132	12.4348748
87		57208	CARLOS CASTRO	URIANGATO	70	776.5860592	71	0	0	0	776.5860592	2218.43434	0.113207927
88		113251	EXPRESION GRAFICA	LEON GTO	75	775.7746389	0	0	0	0	775.7746389	2219.24576	0.811420235
89		75710	MARIANO PALACIOS 2	QUERETARO	76	775.7725748	0	0	0	0	775.7725748	2219.247825	0.00206419
90		126571	SEBASTIAN R. & CHILANGOS LOFT	ZACAPU ,NY.	77	775.6394345	0	0	0	0	775.6394345	2219.380965	0.133140263
91		112009	PALOMAR KILIN	URIANGATO	78	775.5455138	69	0	0	0	775.5455138	2219.474885	0.09392065
92		178493	IVAN & CHAPARRO 2	LA BARCA	79	775.514422	0	0	0	0	775.514422	2219.505977	0.031091864

